



Madeley Conservation Area Proposed Article 4 Directive 2016


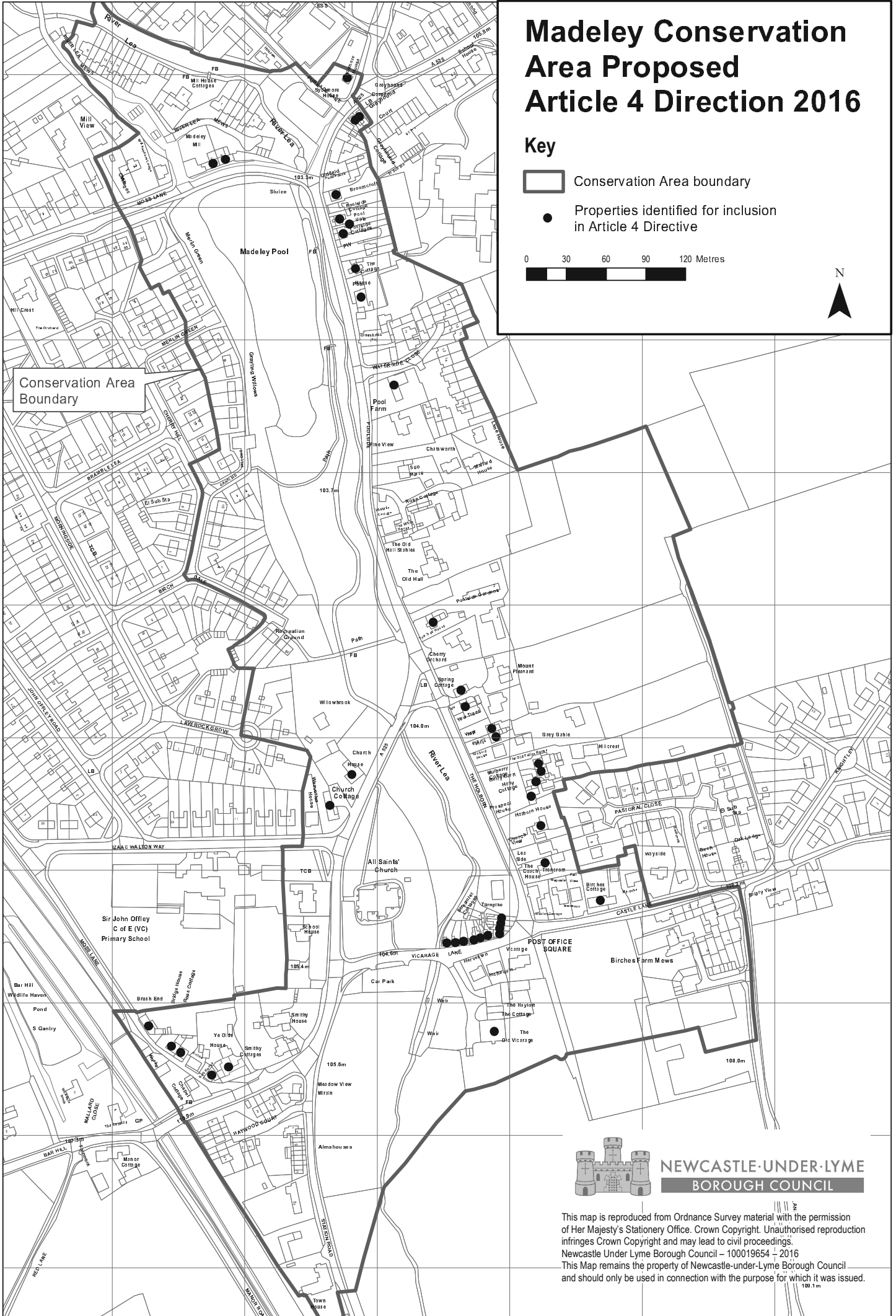
Key

-  Conservation Area boundary
-  Properties identified for inclusion in Article 4 Directive

0 30 60 90 120 Metres



Conservation Area Boundary



NEWCASTLE UNDER LYME
BOROUGH COUNCIL

This map is reproduced from Ordnance Survey material with the permission of Her Majesty's Stationery Office. Crown Copyright. Unauthorised reproduction infringes Crown Copyright and may lead to civil proceedings. Newcastle Under Lyme Borough Council - 100019654 - 2016
This map remains the property of Newcastle-under-Lyme Borough Council and should only be used in connection with the purpose for which it was issued.

344100 344200 344300 344400 344500 344600 344700 344800 344900 345000

344100 344200 344300 344400 344500 344600 344700 344800 344900 345000